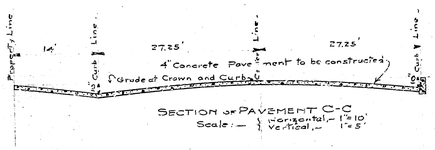

SECTION OF PAVEMENT C-C
Scale:— { Horizontal,— 1"=10'
Vertical,— 1"=5'



SECTION OF PAVEMENT D-D
Scale;— 1" = 5'

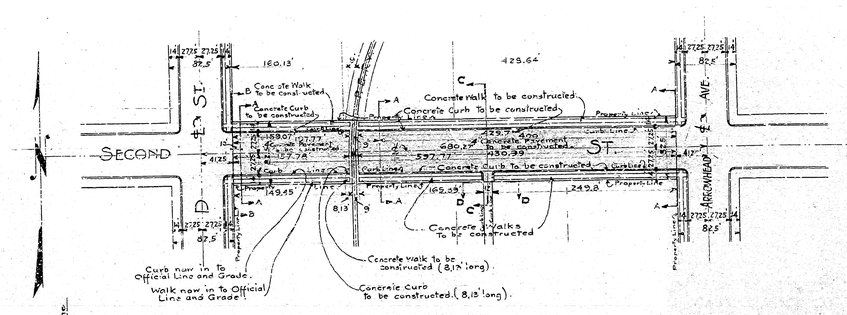

PLAN
Scale;— 1" = 50'

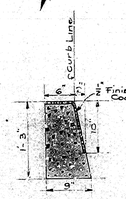

SECTION OF CURB
Scale 1" = 1-0"

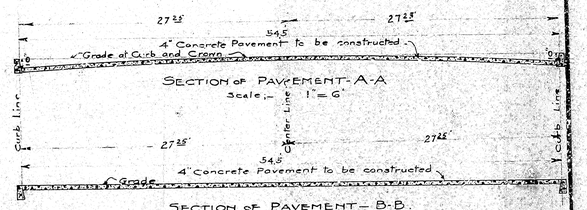

SECTION OF PAVEMENT-A-A
Scale;— 1" = 6'

SECTION OF PAVEMENT—B-B.
Scale; 1" = 6'

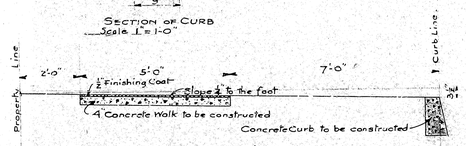

SECTION OF WALK AND CURB
Scale;- 1/2" = 1 Foot

PLAN No. 681
For the Improvement of
SECOND ST.
Between
ARROWHEAD AVE. AND D ST.
In the City of San Bernardino,

July - 1924.

C.E. Johnson
City Engineer.

Scale:— 1" = 80'

LEGEND

Elev. means elevation.
No. means number.
" or in. means inch or inches.
' or ft. means foot or feet.
St. means Street.
Ave. means Avenue.
Concrete walks to be constructed shown thus,—
Concrete walks in section,— shown thus,—
Concrete Curbs to be constructed shown thus,—
Concrete Curbs in section, shown thus,—
Concrete Pavement to be constructed, shown thus,—
Concrete Pavement in section,— shown thus,—
℄ means center Line.

All elevations in red ink are in feet and above a plane which is 1049.28 feet below the city bench mark as established by Ordinance 383 of the City of San Bernardino.

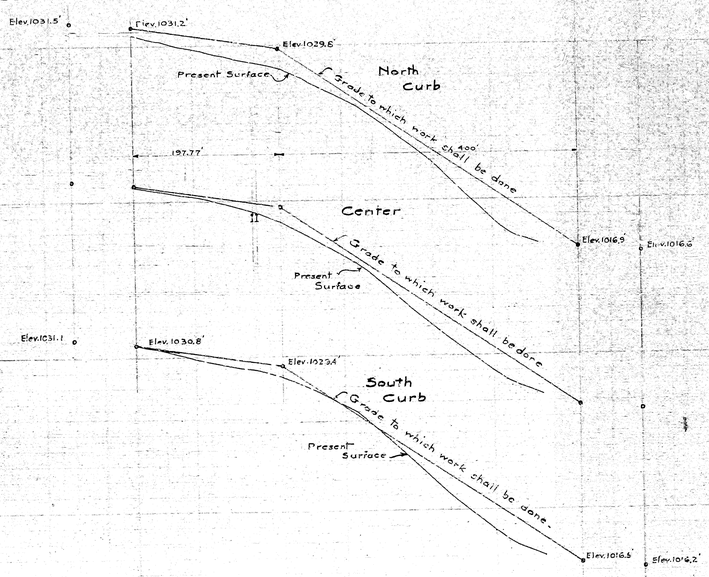

Profile:—
Black Lines show Present Surface.
Red Lines show Grade to which Work shall be done.
Scale:- { Horizontal— 1" = 80'
Vertical — 1" = 4'

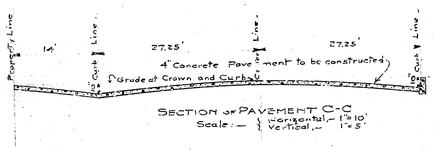

SECTION OF PAVEMENT C-C
Scale:— { Horizontal,— 1"=10'
Vertical,— 1"=5'



SECTION OF PAVEMENT D-D
Scale;— 1" = 5'

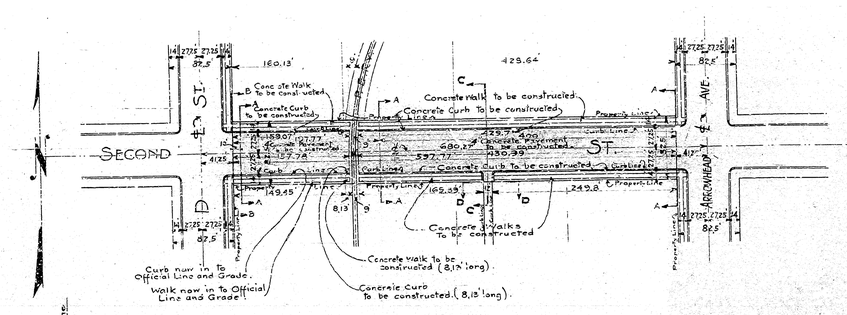

PLAN
Scale;— 1" = 50'

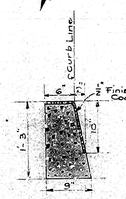

SECTION OF CURB
Scale 1" = 1-0"

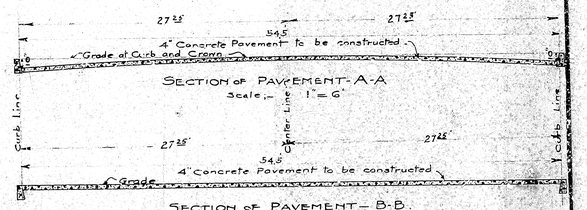

SECTION OF PAVEMENT-A-A
Scale;— 1" = 6'

SECTION OF PAVEMENT—B-B.
Scale; 1" = 6'

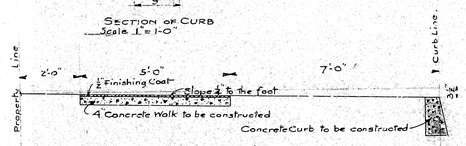

SECTION OF WALK AND CURB
Scale;- 1/2" = 1 Foot

PLAN No. 681
For the Improvement of
SECOND ST.
Between
ARROWHEAD AVE. AND D ST.
In the City of San Bernardino,

July - 1924.

C.E. Johnson
City Engineer.

Scale:— 1" = 80'

LEGEND

Elev. means elevation.
No. means number.
" or in. means inch or inches.
' or ft. means foot or feet.
St. means Street.
Ave. means Avenue.
Concrete walks to be constructed shown thus,—
Concrete walks in section,— shown thus,—
Concrete Curbs to be constructed shown thus,—
Concrete Curbs in section, shown thus,—
Concrete Pavement to be constructed, shown thus,—
Concrete Pavement in section,— shown thus,—
℄ means center Line.

All elevations in red ink are in feet and above a plane which is 1049.28 feet below the city bench mark as established by Ordinance 383 of the City of San Bernardino.

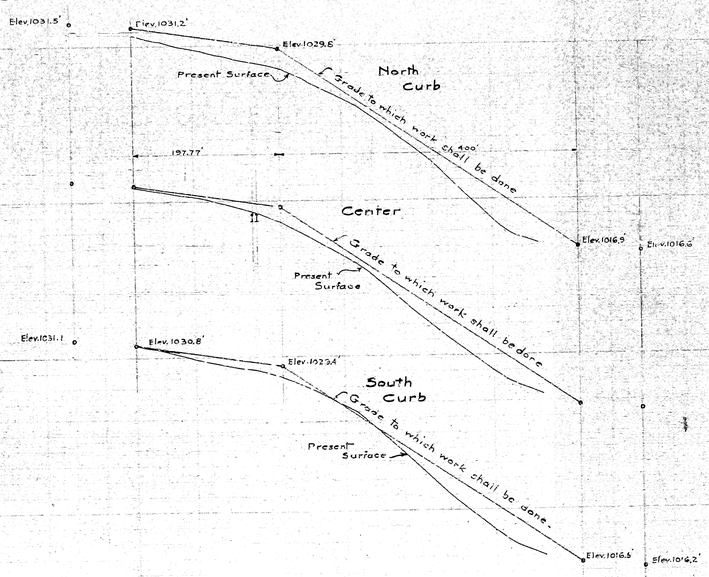

Profile:—
Black Lines show Present Surface.
Red Lines show Grade to which Work shall be done.
Scale:- { Horizontal— 1" = 80'
Vertical — 1" = 4'